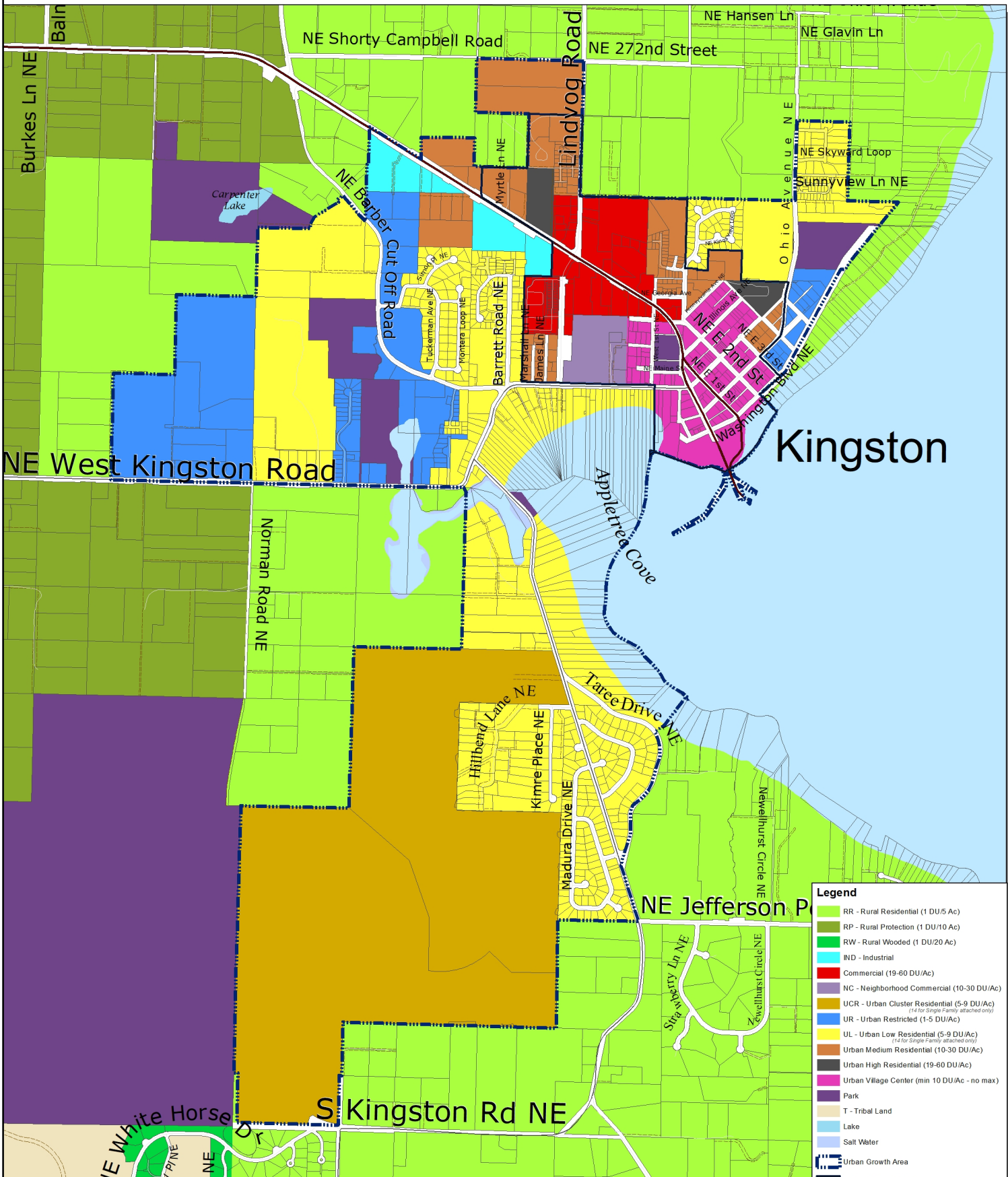


# Kingston Urban Growth Area

DRAFT



**Legend**

- RR - Rural Residential (1 DU/5 Ac)
- RP - Rural Protection (1 DU/10 Ac)
- RW - Rural Wooded (1 DU/20 Ac)
- IND - Industrial
- Commercial (19-60 DU/Ac)
- NC - Neighborhood Commercial (10-30 DU/Ac)
- UCR - Urban Cluster Residential (5-9 DU/Ac)  
(14 for Single Family attached only)
- UR - Urban Restricted (1-5 DU/Ac)
- UL - Urban Low Residential (5-9 DU/Ac)  
(14 for Single Family attached only)
- Urban Medium Residential (10-30 DU/Ac)
- Urban High Residential (19-60 DU/Ac)
- Urban Village Center (min 10 DU/Ac - no max)
- Park
- T - Tribal Land
- Lake
- Salt Water
- Urban Growth Area
- Regional Growth Center
- State Highway
- Collector / Arterial
- Local Access; Local Road
- Easement
- Greater Puget Sound hydrology

## Zoning - Preferred Alternative – Board of Commissioner Direction

This map was created from existing map sources, not from field surveys. Determination of fitness for use lies with the user, as does the responsibility for understanding the accuracy and limitations of the map and data.

The information on this map may have been collected from various sources and can change over time without notice.

While great care was taken in making this map, there is no guarantee or warranty of its accuracy as to labeling, placement or location of any geographic features present. This map is intended for informational purposes only and is not a substitute for a field survey.

Kitsap County and its officials and employees assume no responsibility or legal liability for the accuracy, completeness, reliability, or timeliness of any information on the map.

Map Publish Date: April 22, 2024

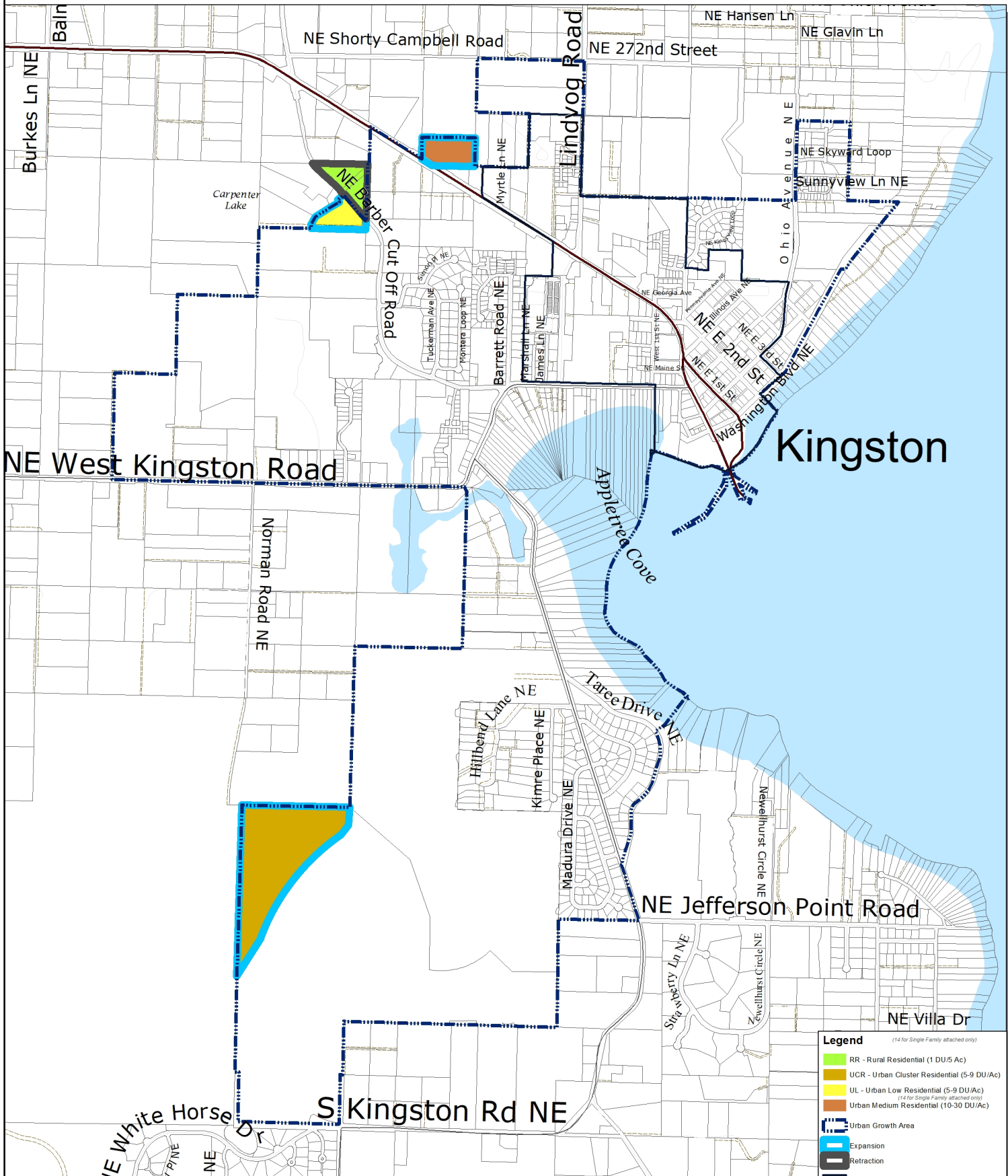


Kitsap County Department of Community Development  
 614 Division Street, MS-36, Port Orchard, Washington 98366  
 VOICE (360) 337-5777 (Kitsap One) \* <https://www.kitsapgov.com/>



# Kingston Urban Growth Area

DRAFT



Legend	
	RR - Rural Residential (1 DU/5 Ac)
	UCR - Urban Cluster Residential (5-9 DU/Ac)
	UL - Urban Low Residential (5-9 DU/Ac) <small>(14 for Single Family attached only)</small>
	Urban Medium Residential (10-30 DU/Ac)
	Urban Growth Area
	Expansion
	Retraction
	Regional Growth Center
	State Highway
	Collector / Arterial
	Local Access; Local Road
	Easement
	Greater Puget Sound hydrology

## Zoning - Alternative Changes – Board of Commissioner Direction

This map was created from existing map sources, not from field surveys. Determination of fitness for use lies with the user, as does the responsibility for understanding the accuracy and limitations of the map and data.

The information on this map may have been collected from various sources and can change over time without notice.

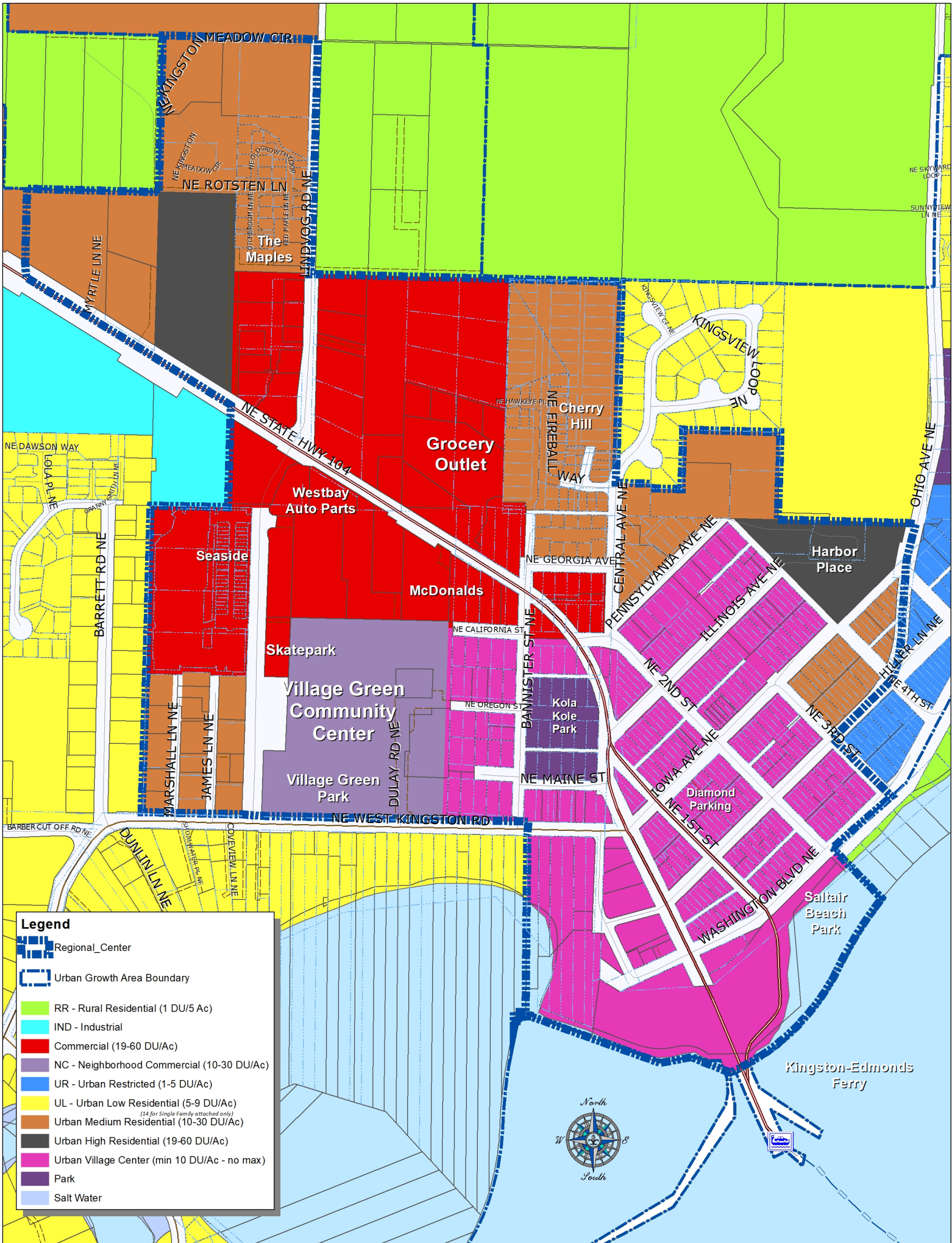
While great care was taken in making this map, there is no guarantee or warranty of its accuracy as to labeling, placement or location of any geographic features (places). This map is intended for informational purposes only and is not a substitute for a field survey.

Kitsap County and its officials and employees assume no responsibility or legal liability for the accuracy, completeness, reliability, or timeliness of any information on the map.















Kitsap County Department of Community Development  
 614 Division Street, MS-36, Port Orchard, Washington 98366  
 VOICE (360) 337-5777 (Kitsap One) \* <https://www.kitsapgov.com/>

Map Published Date: April 22, 2024  
 0 375 750 1,500 2,250 3,000 Feet



**Legend**

-  Regional\_Center
-  Urban Growth Area Boundary
-  RR - Rural Residential (1 DU/5 Ac)
-  IND - Industrial
-  Commercial (19-60 DU/Ac)
-  NC - Neighborhood Commercial (10-30 DU/Ac)
-  UR - Urban Restricted (1-5 DU/Ac)
-  UL - Urban Low Residential (5-9 DU/Ac)
-  Urban Medium Residential (10-30 DU/Ac)  
(14 for Single Family attached only)
-  Urban High Residential (19-60 DU/Ac)
-  Urban Village Center (min 10 DU/Ac - no max)
-  Park
-  Salt Water



Kingston-Edmonds Ferry